

CLASS ROOM AND SEMINAR HALL DETAILS

OLD BLOCK

SECOND FLOOR –

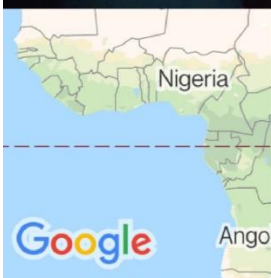




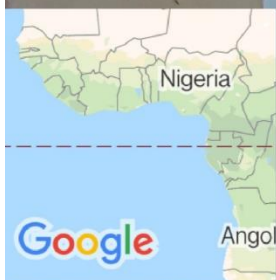
S.2

III MICROBIOLOGY

GPS Map Camera

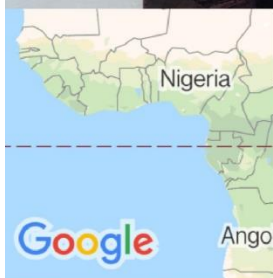


Lat 12.174335°
Long 75.24932°
20/12/21 04:26 PM



Lat 12.174335°
Long 75.24932°
20/12/21 04:26 PM

GPS Map Camera



Lat 12.174335°
Long 75.24932°
20/12/21 04:27 PM

GPS Map Camera



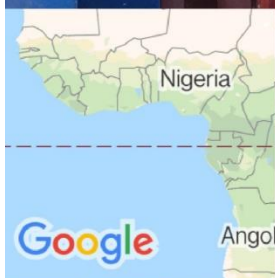
GPS Map Camera



Lat 12.174335°
Long 75.24932°
20/12/21 04:27 PM



GPS Map Camera



Lat 12.174335°
Long 75.24932°
20/12/21 04:27 PM



GPS Map Camera

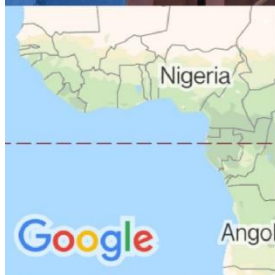


Lat 12.174335°
Long 75.24932°
20/12/21 04:27 PM

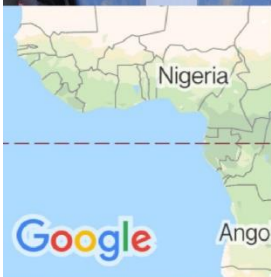




GPS Map Camera



Lat 12.174335°
Long 75.24932°
20/12/21 04:27 PM



Lat 12.174335°
Long 75.24932°
20/12/21 04:28 PM

GPS Map Camera





GPS Map Camera



Lat 12.174335°
Long 75.24932°
20/12/21 04:28 PM



S.15

MCDM

MCDM



Lat 12.174335°
Long 75.24932°
20/12/21 04:28 PM

GPS Map Camera

